

Fieldmove Clino



17 Mar 2022

FIELD GEOLOGY

Jack Giletycz

Field measurements

orientation of geological structures as:

- bedding planes,
- foliations,
- lineations,
- joints,
- faults.



geological compass




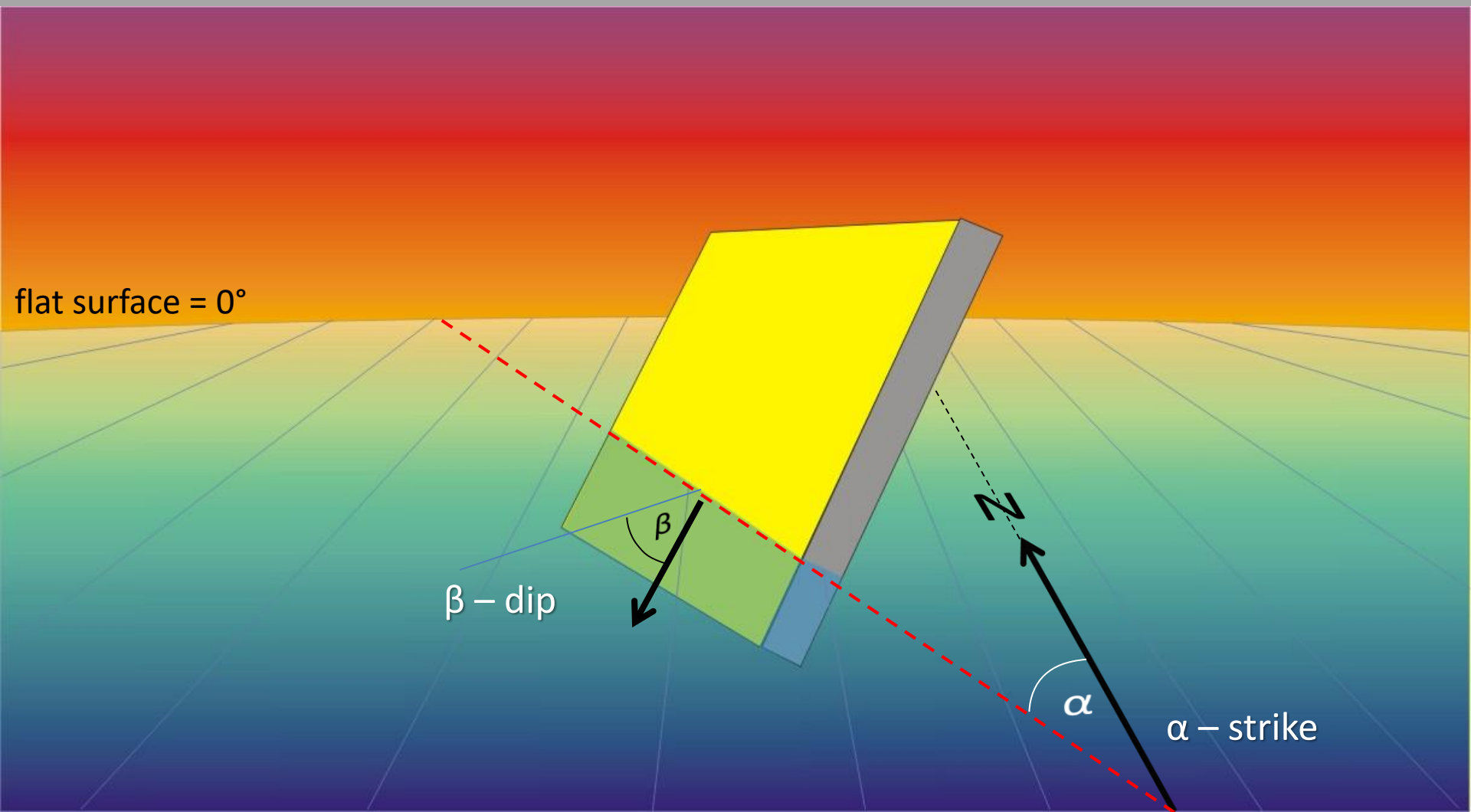


slickensides



crenulation



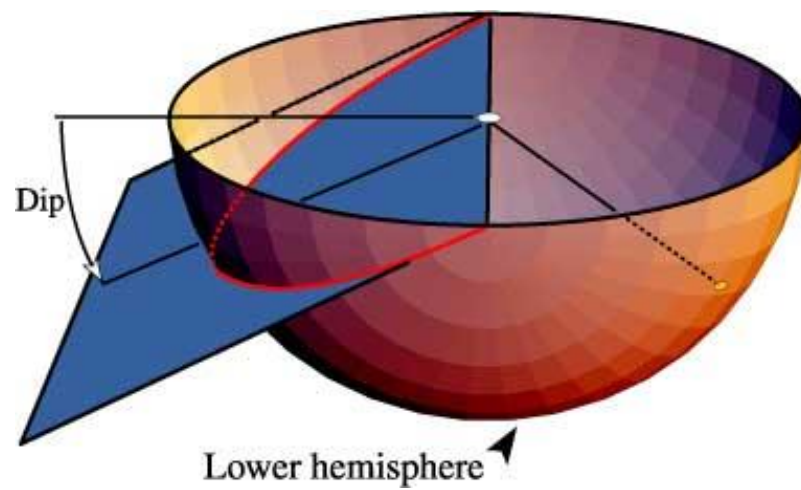
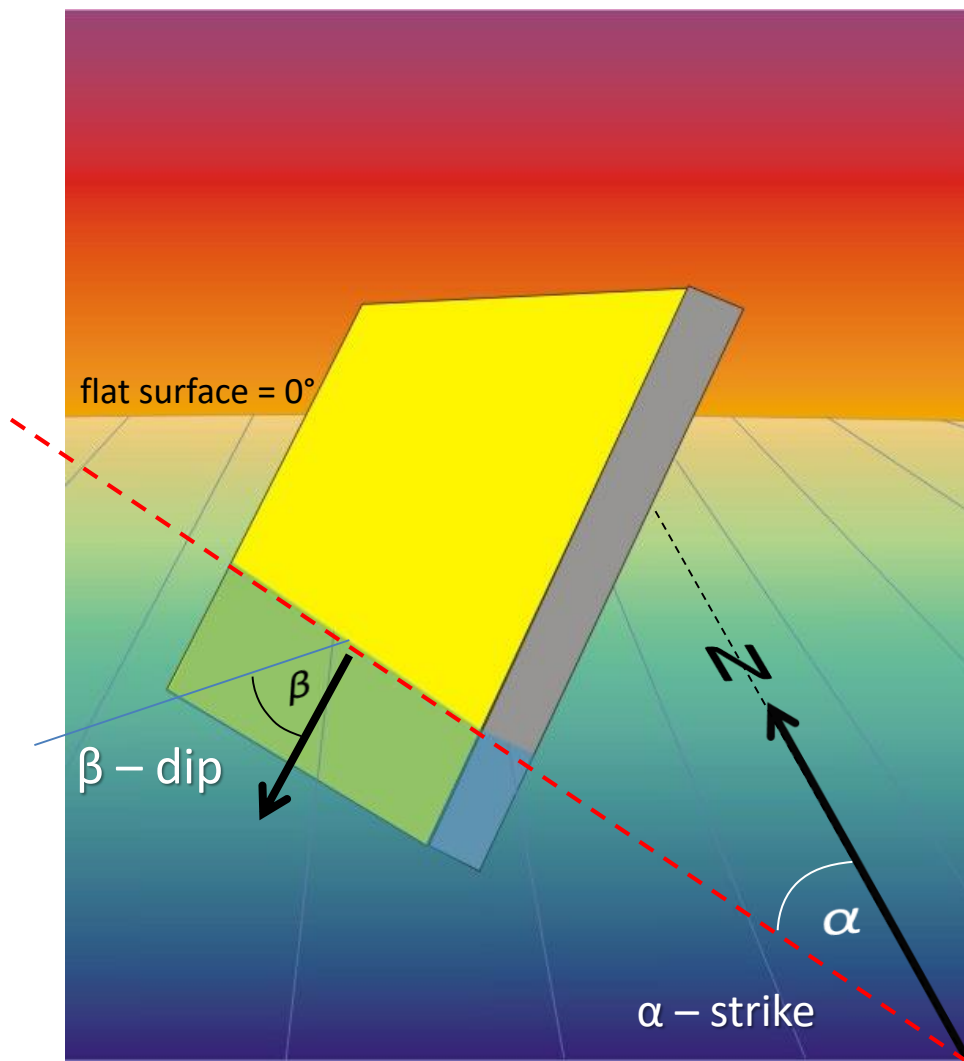


flat surface = 0°

β – dip



α – strike



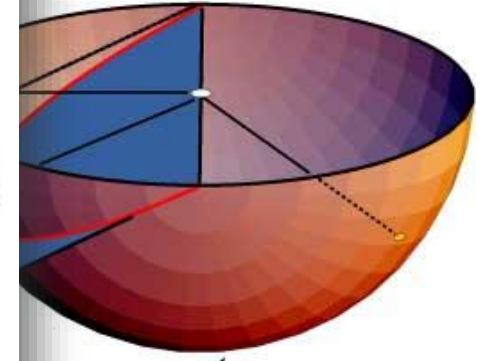

?

structural
measurements

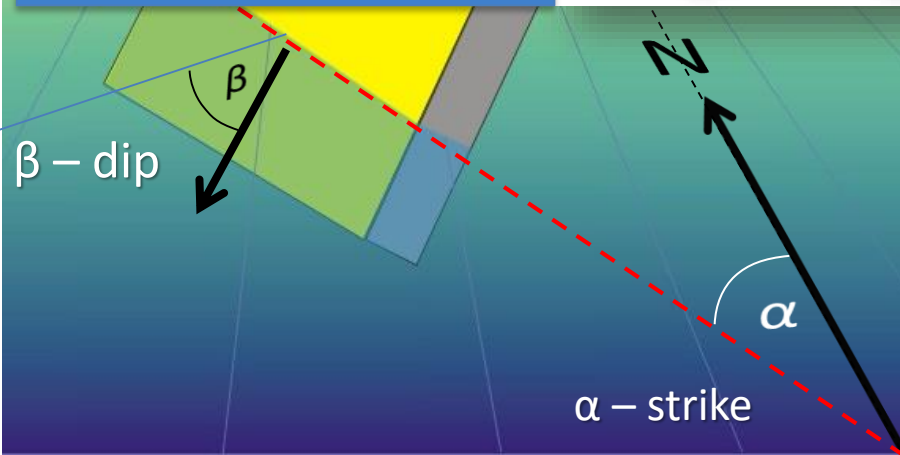
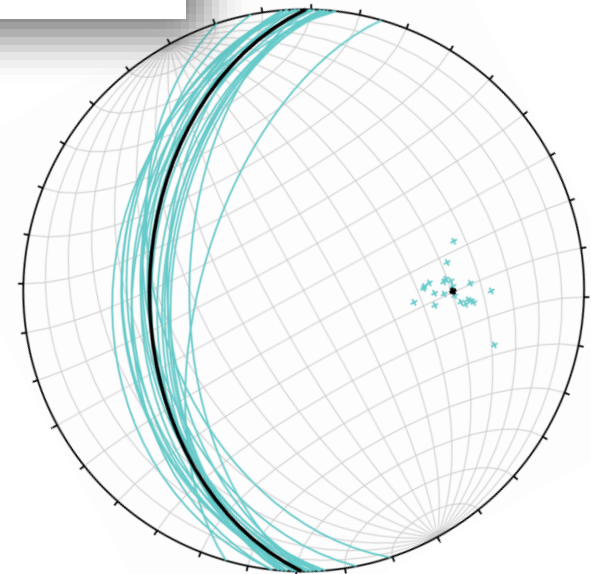
GPS location

photos
(with directions)

stereonet
projection



er hemisphere





Fieldmove Clino





Fieldmove Clino

!

structural
measurements

GPS location

photos
(with directions)

stereonet
projection




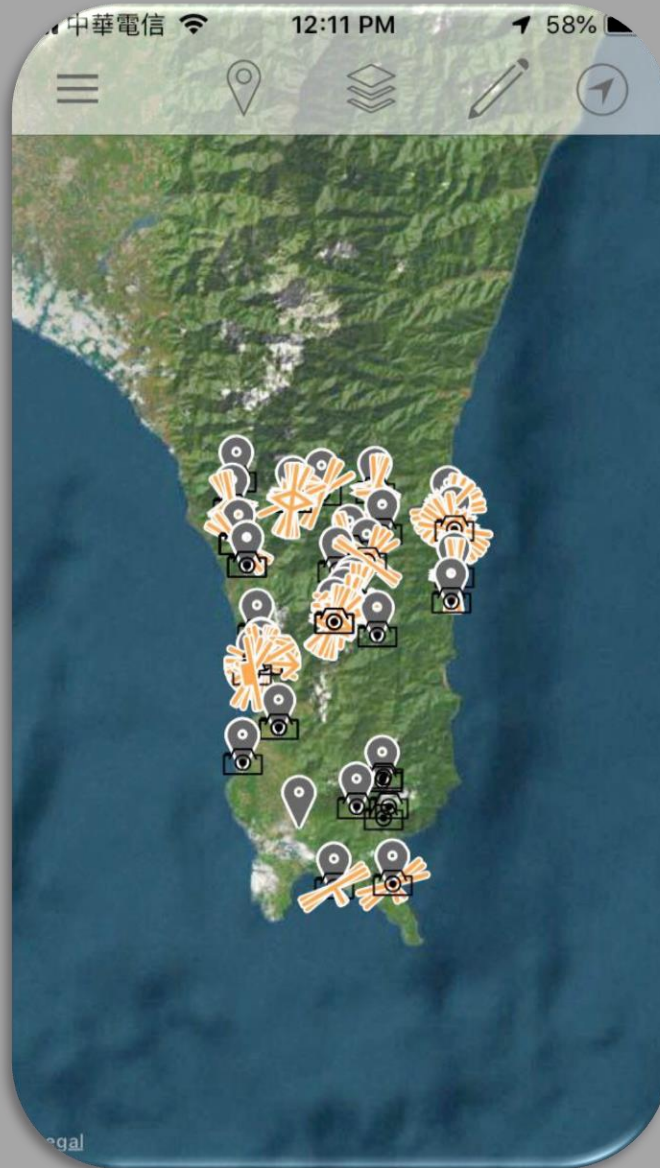
structural
measurements

GPS location

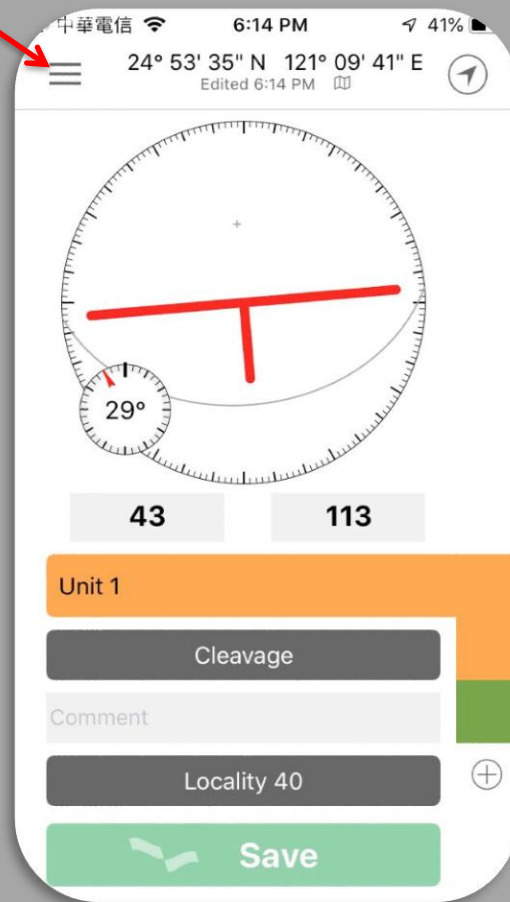
photos
(with directions)

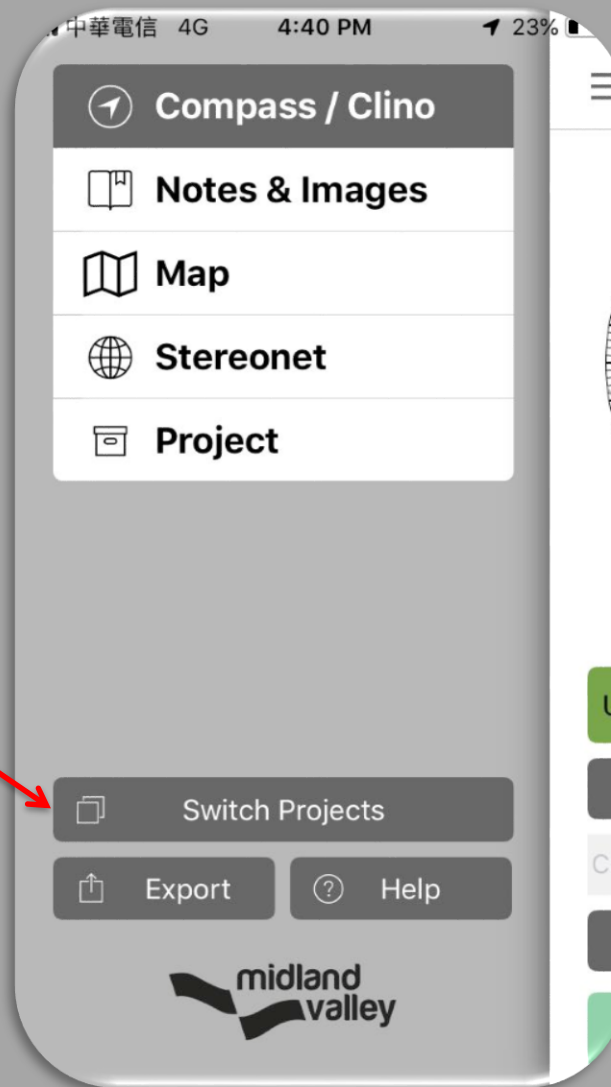
stereonet
projection

preliminary
interpretation



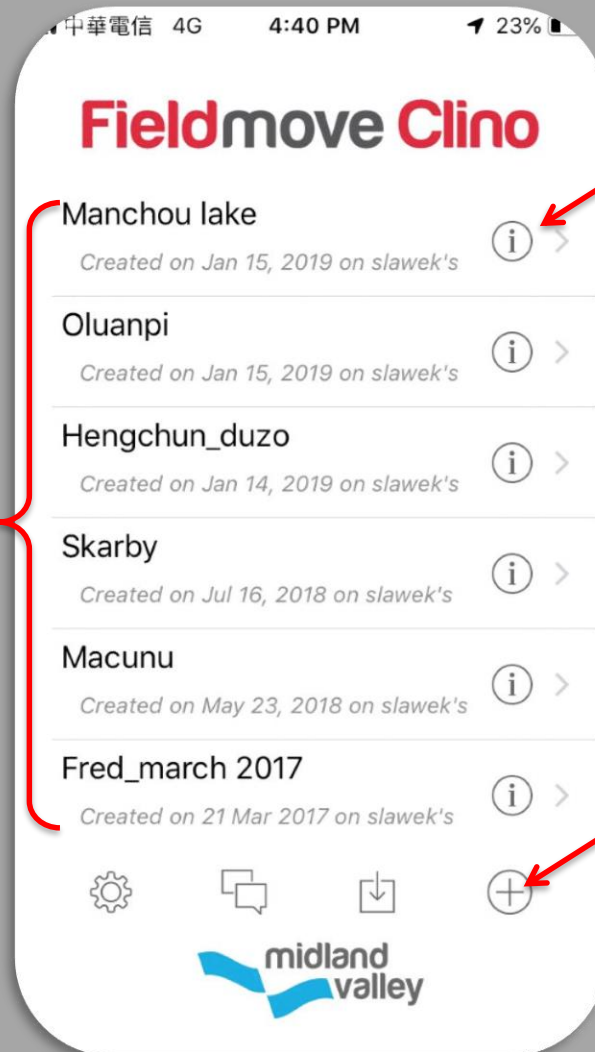
menu





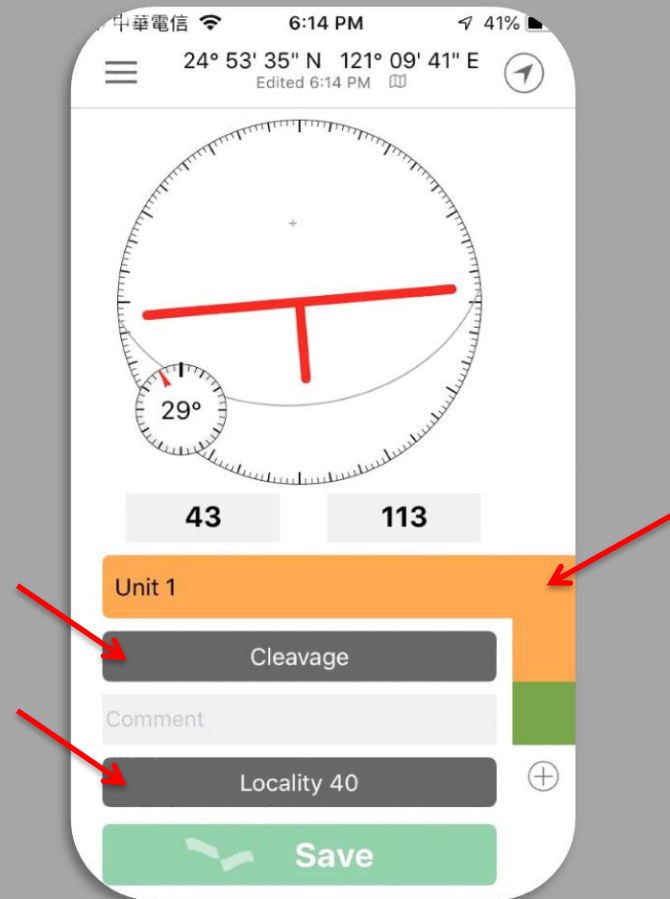
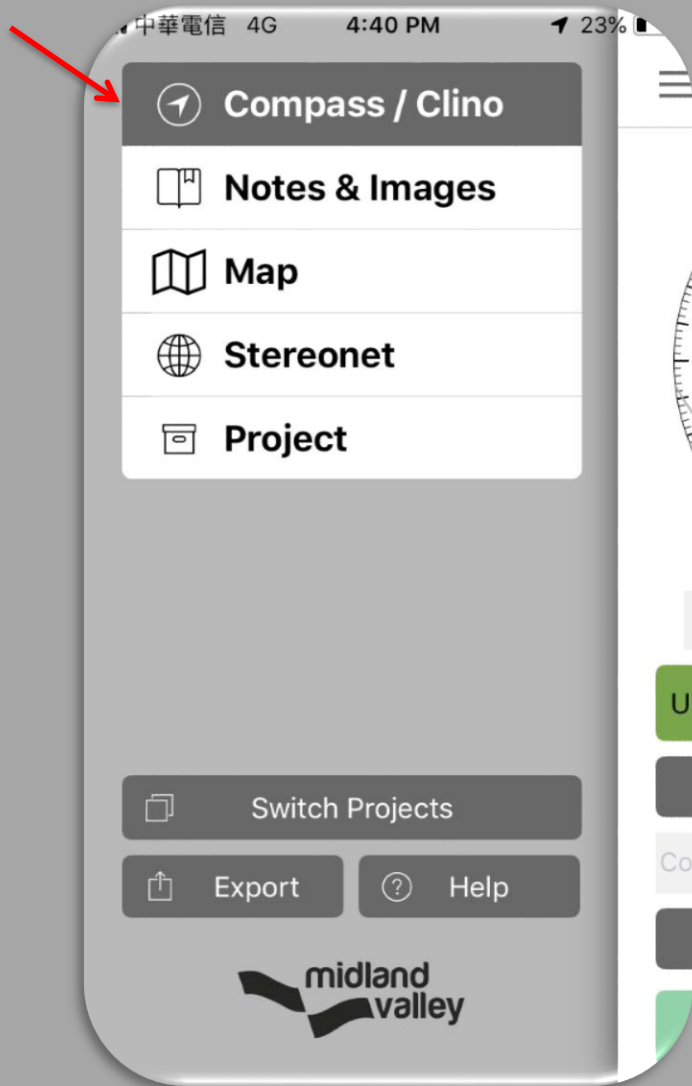
to manage your 'projects'

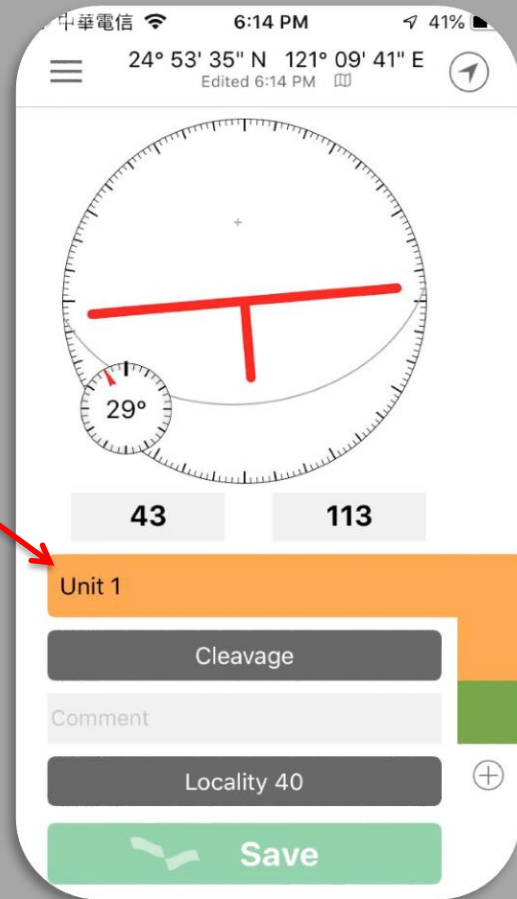
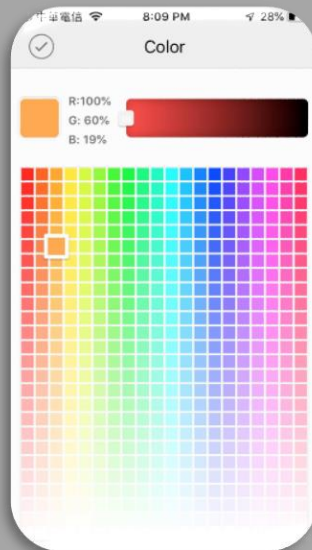
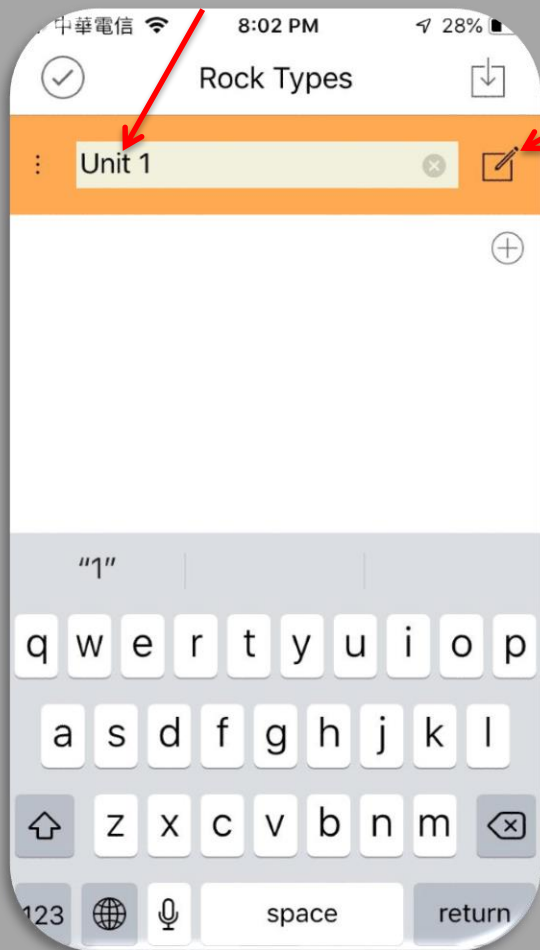
all your projects

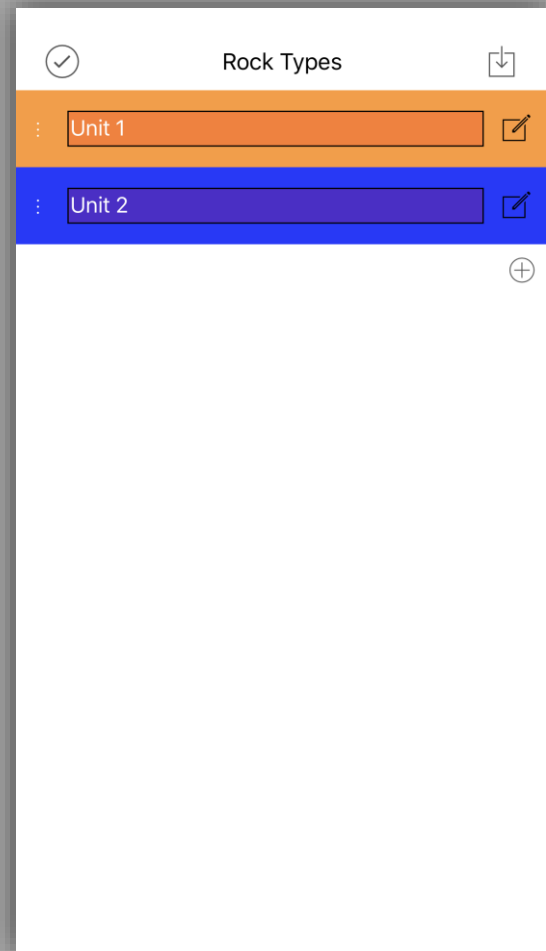
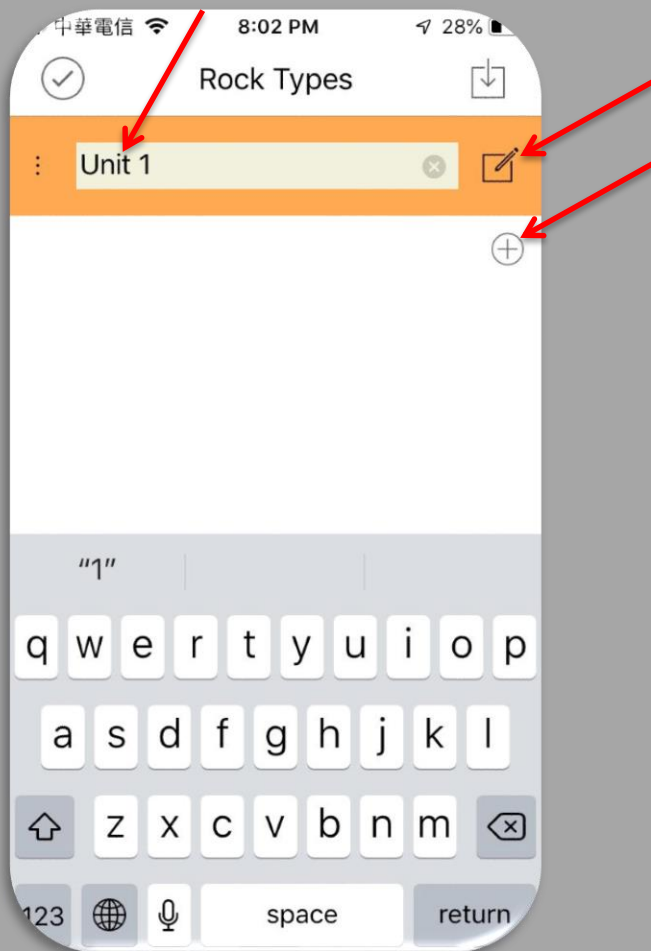


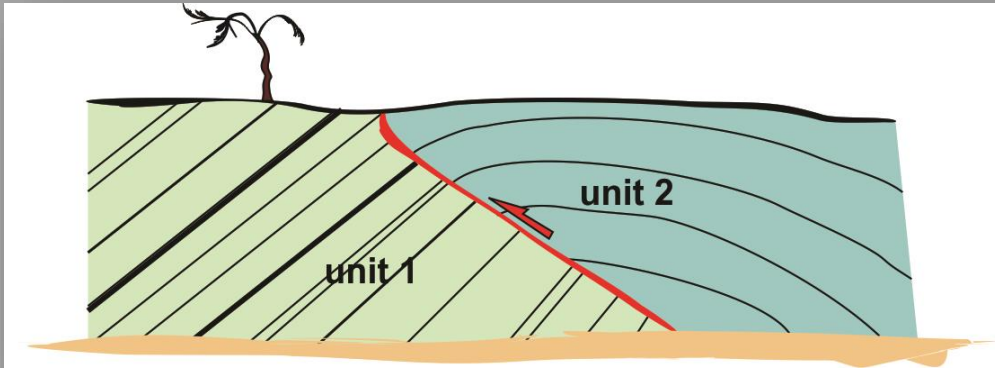
project info and exporting

to start new 'project'





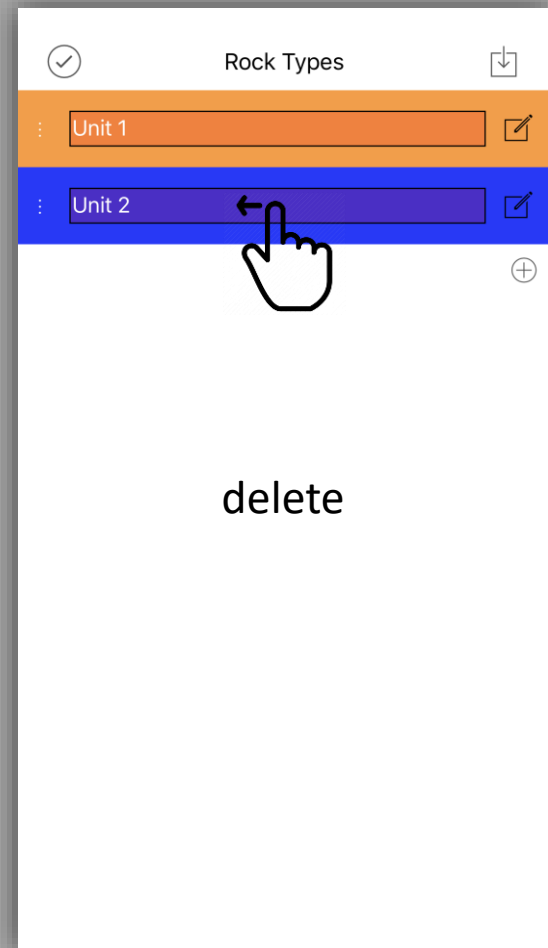


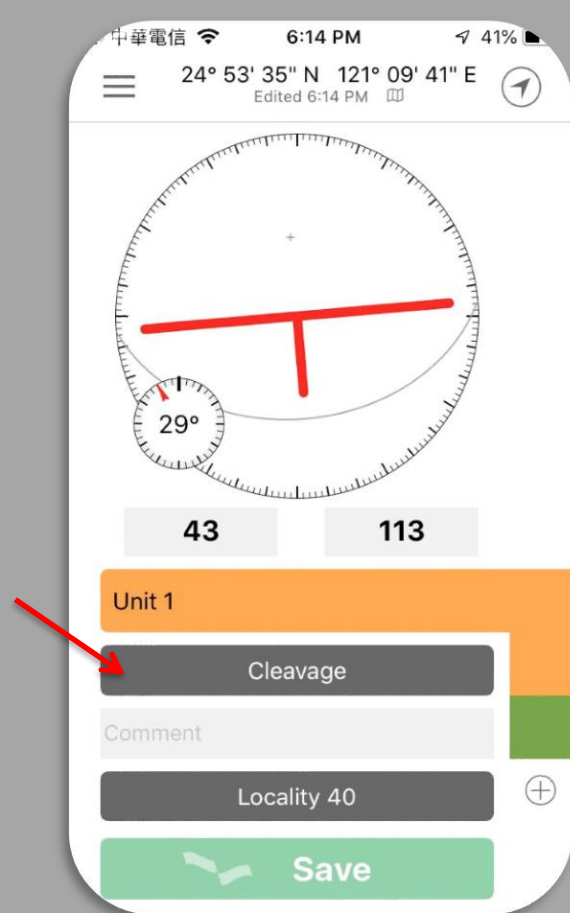
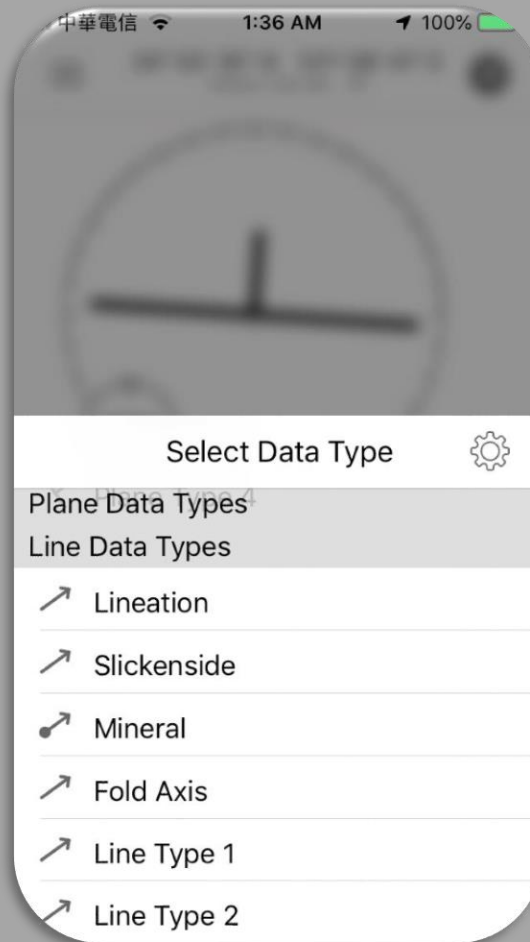
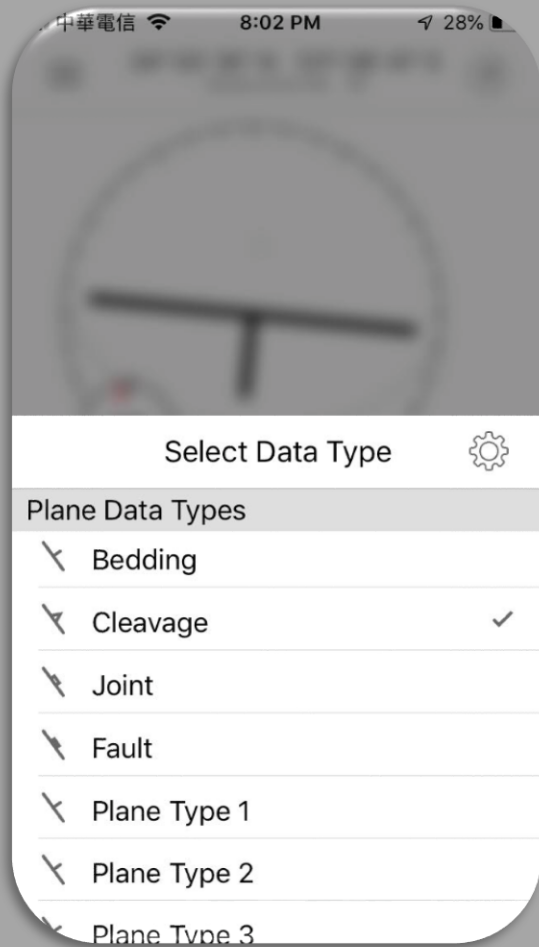


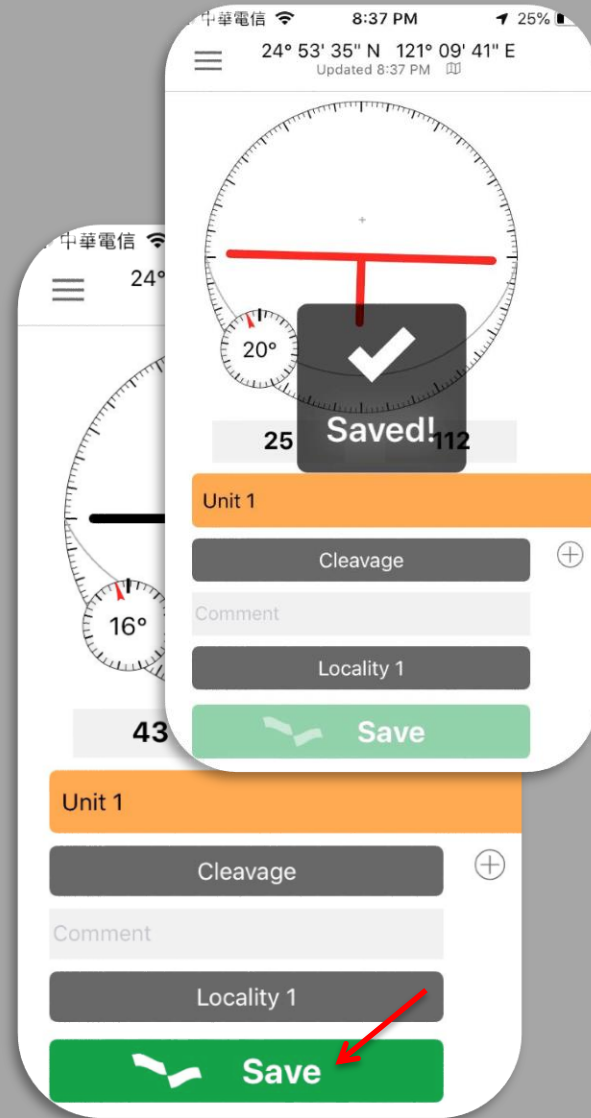
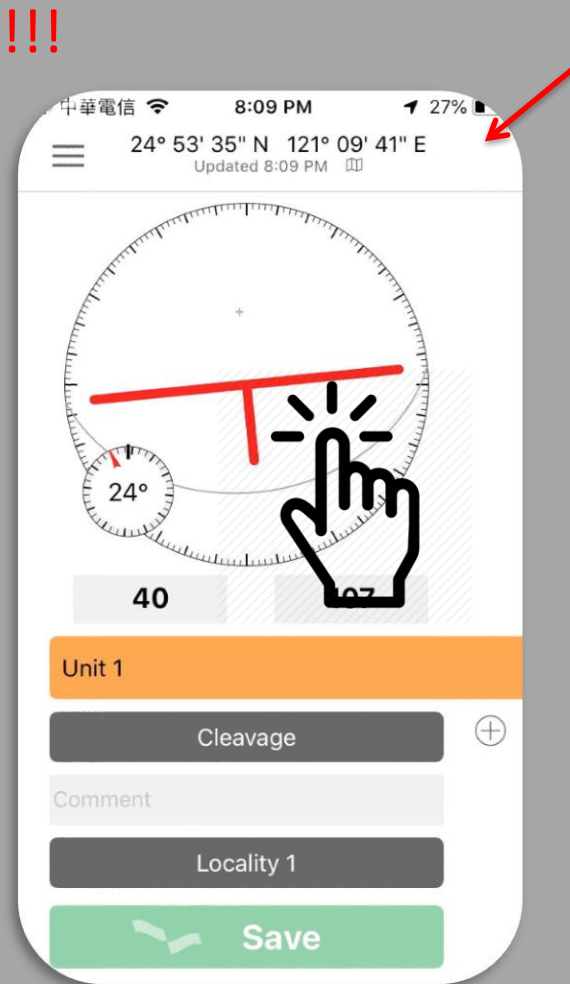
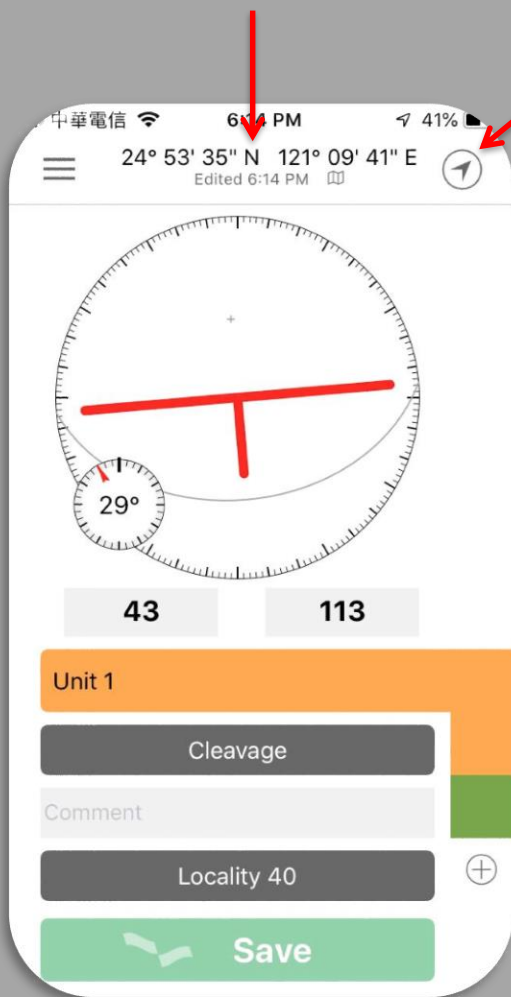
☒ Rock Types ☐

⋮	Unit 1	<input type="checkbox"/>
⋮	Unit 2	<input type="checkbox"/>

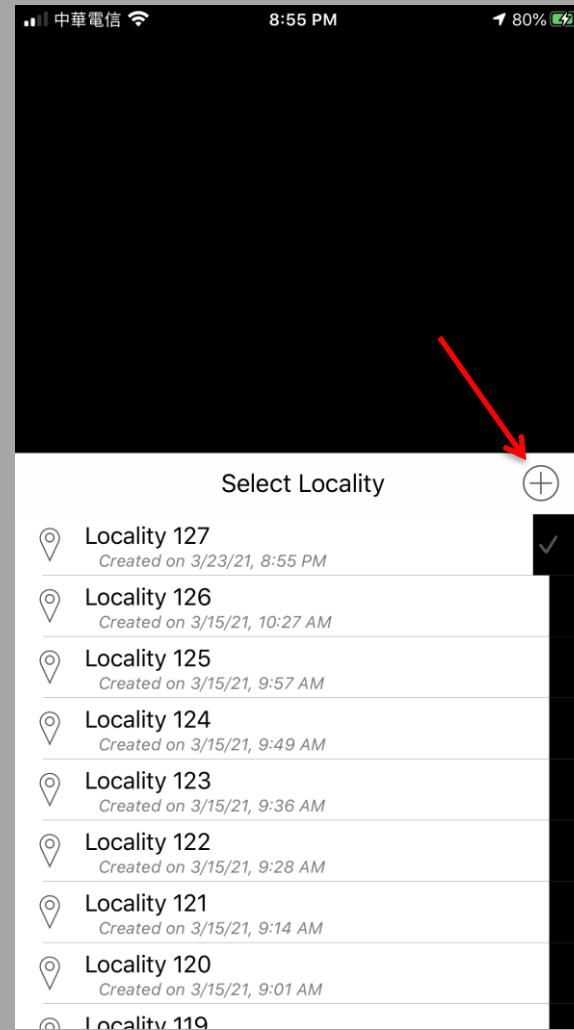
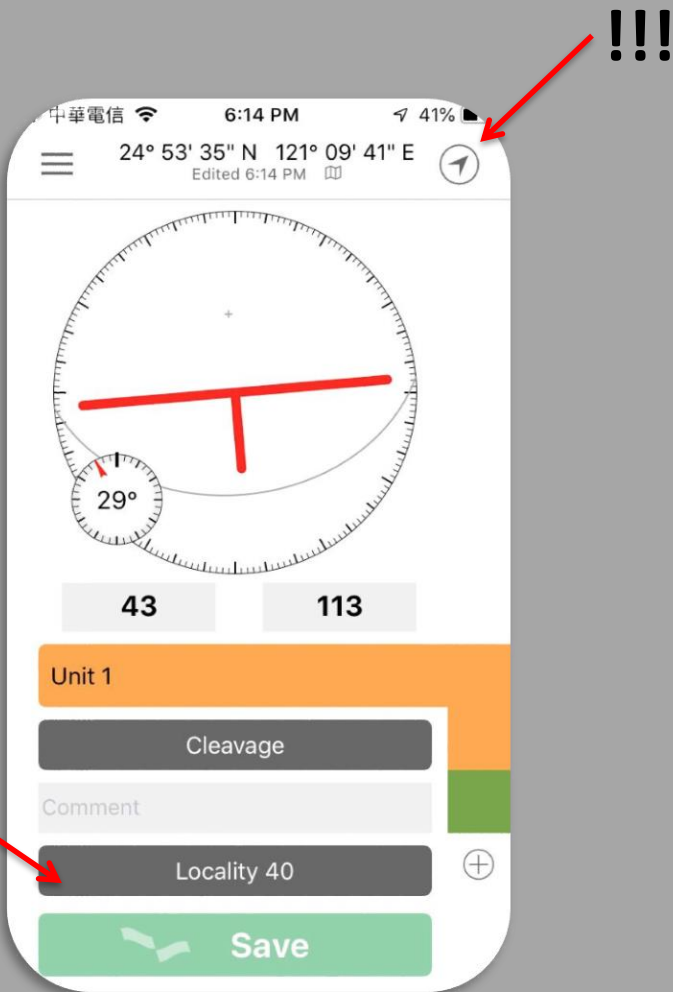
☐

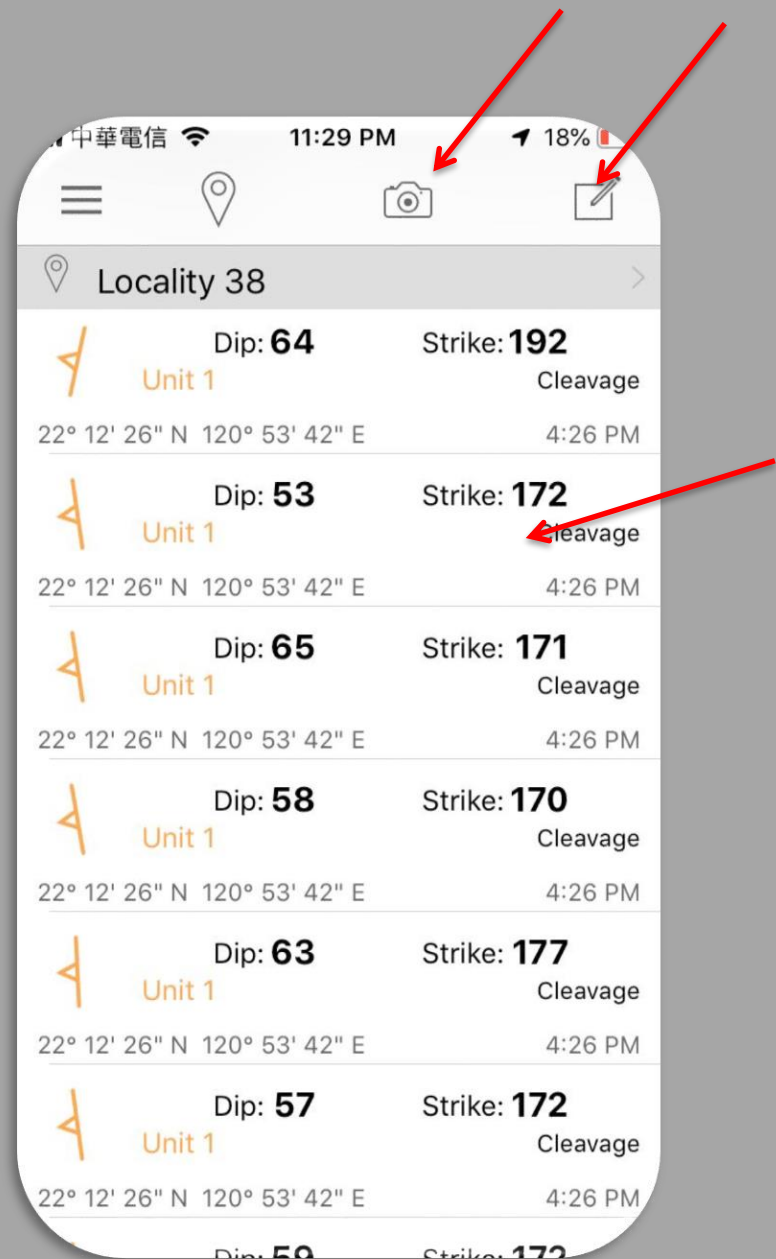
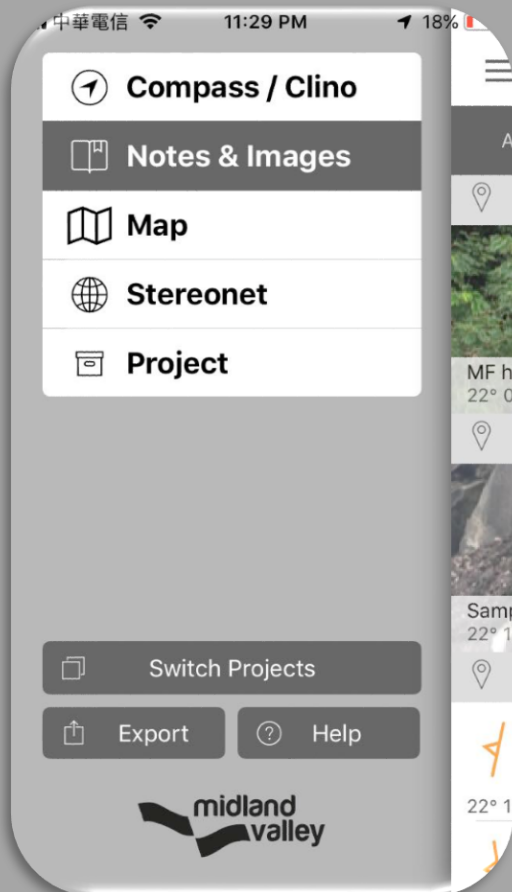


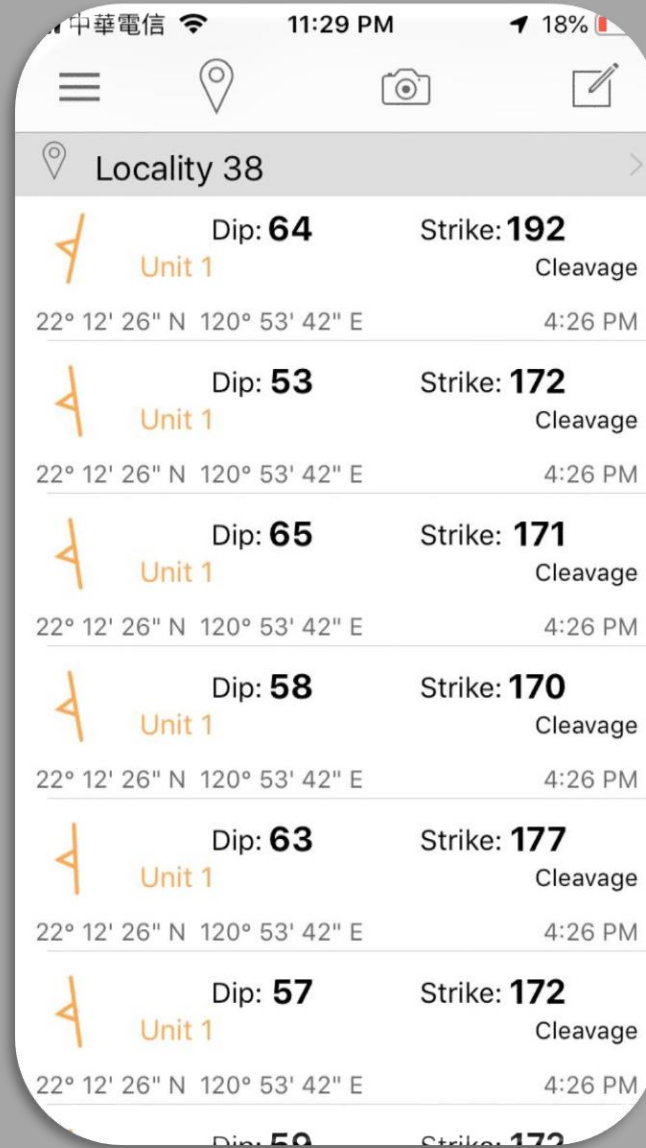
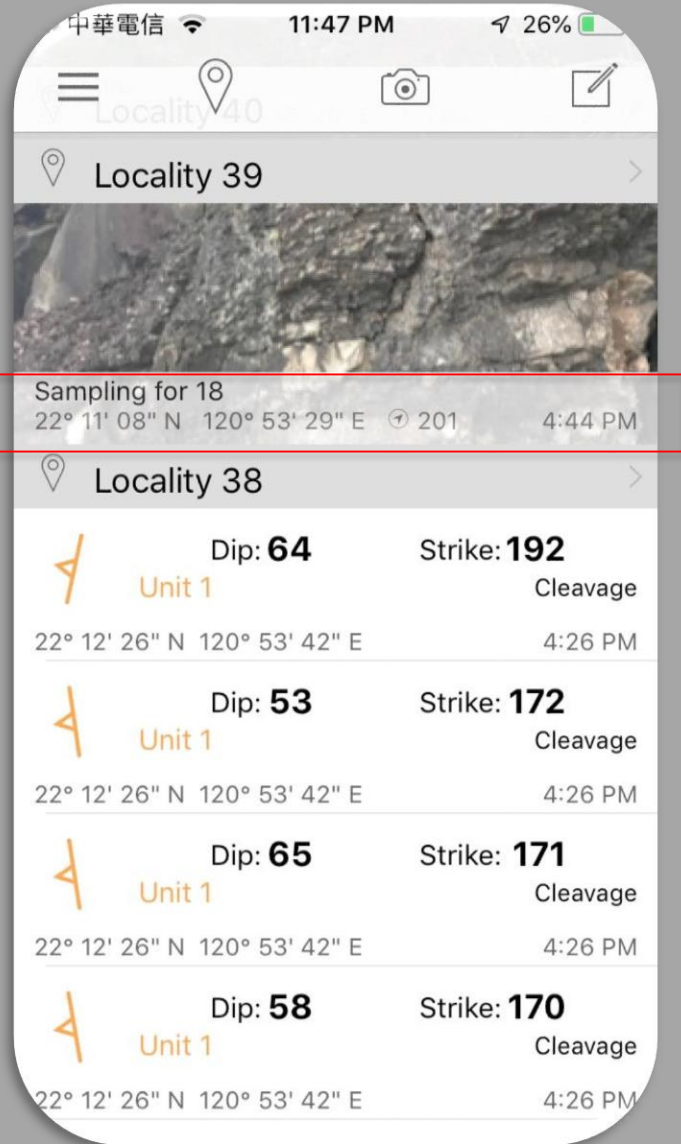





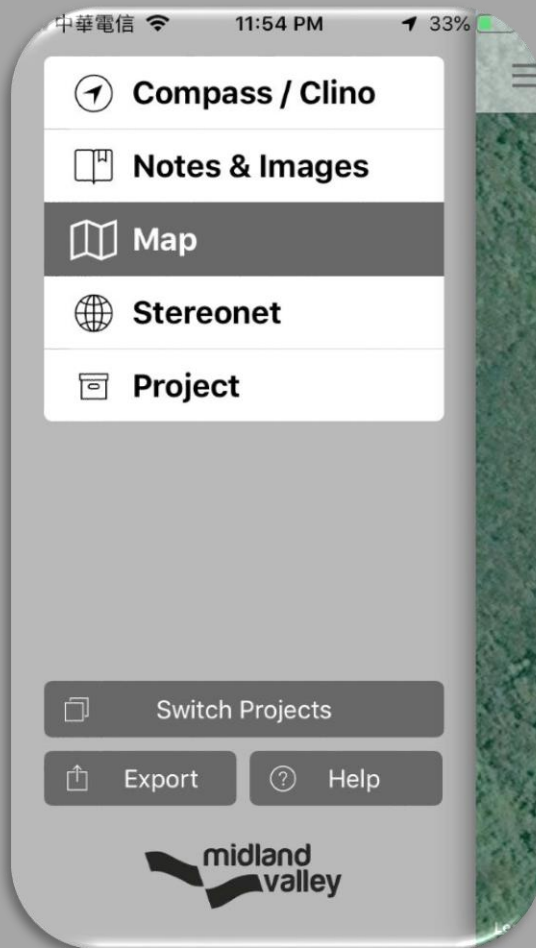






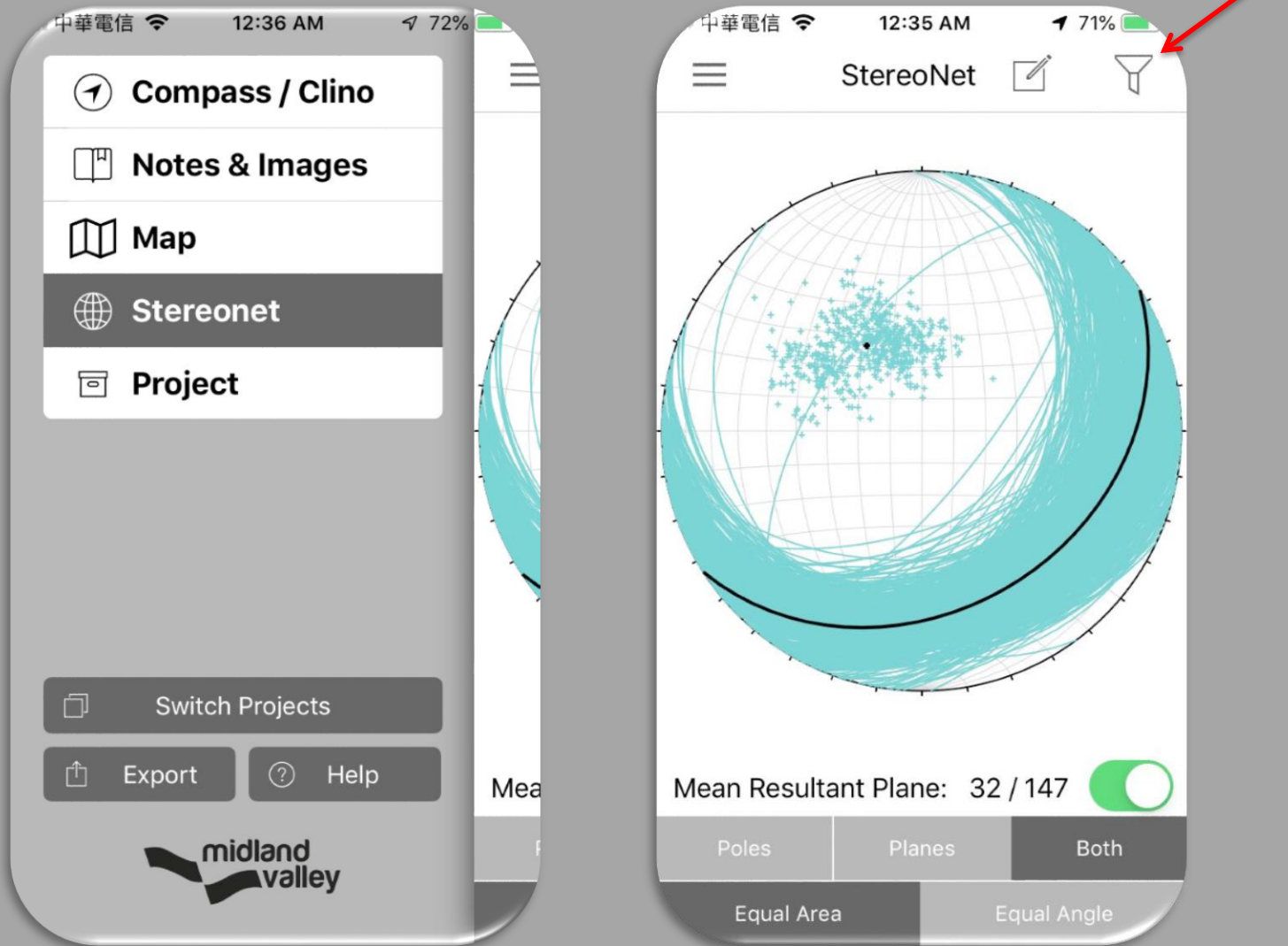


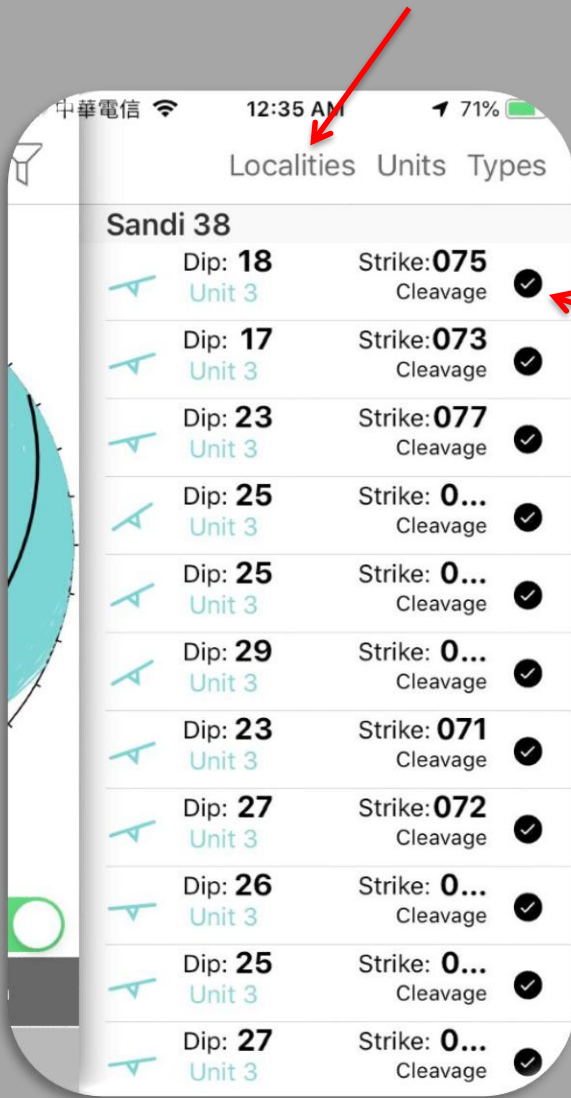




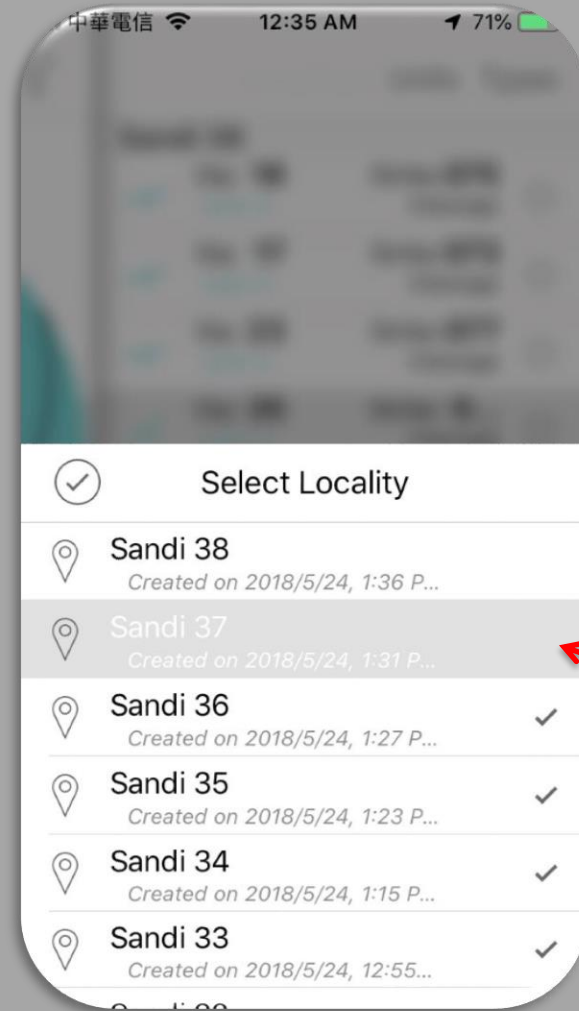


Stereographic projection

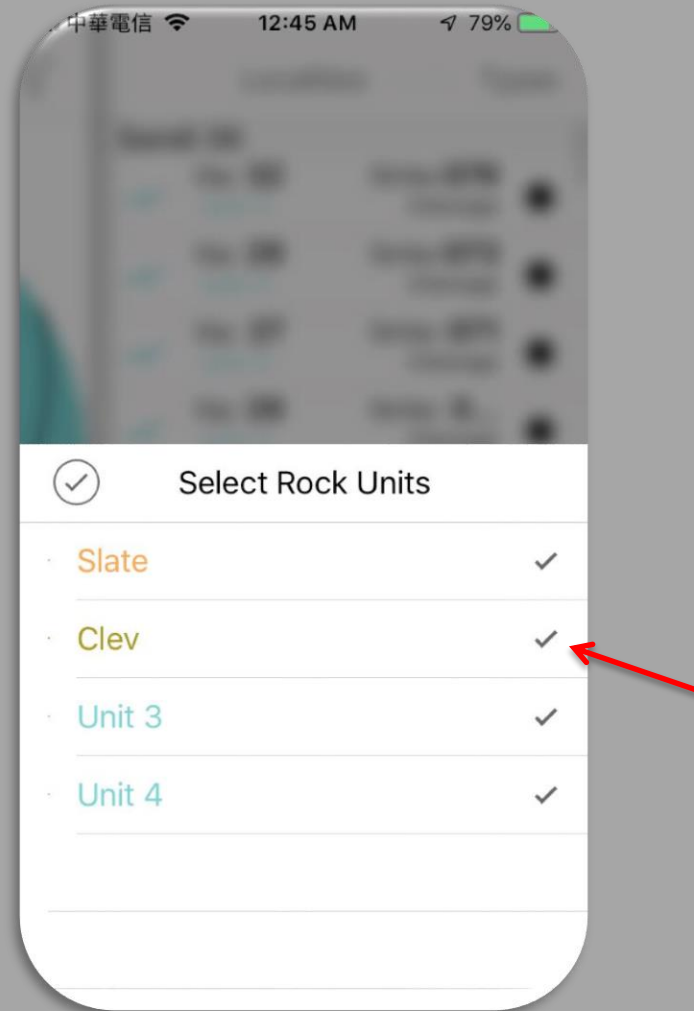
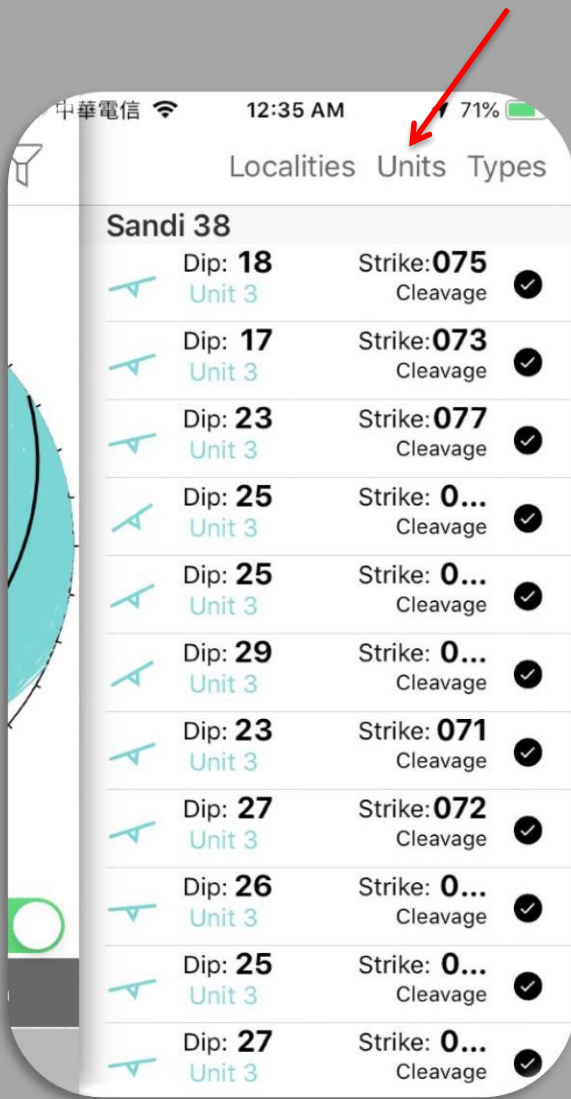


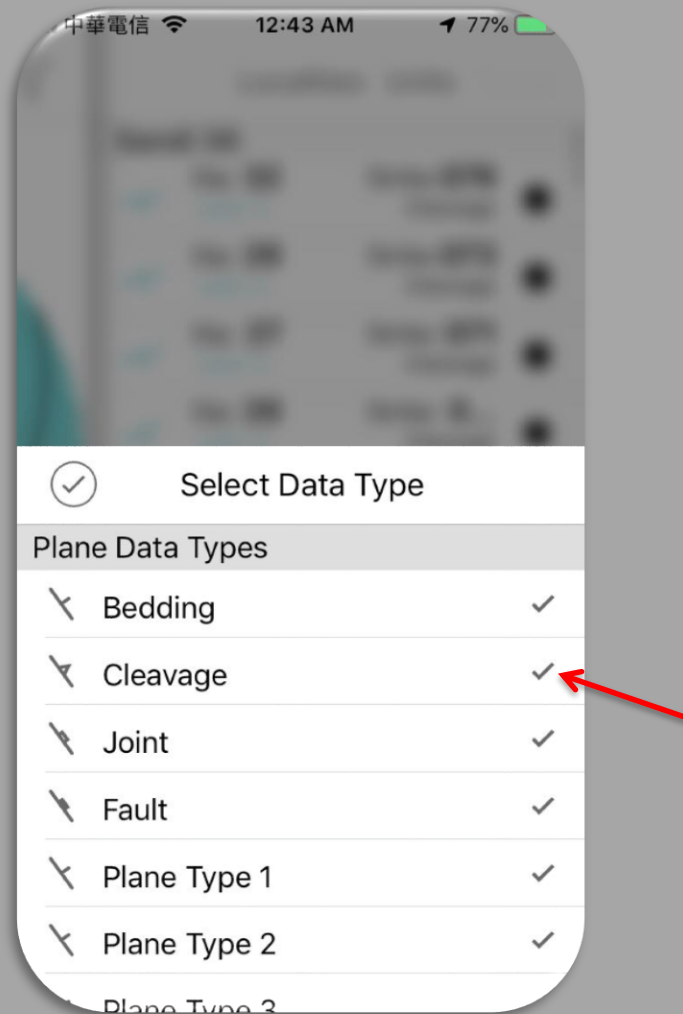
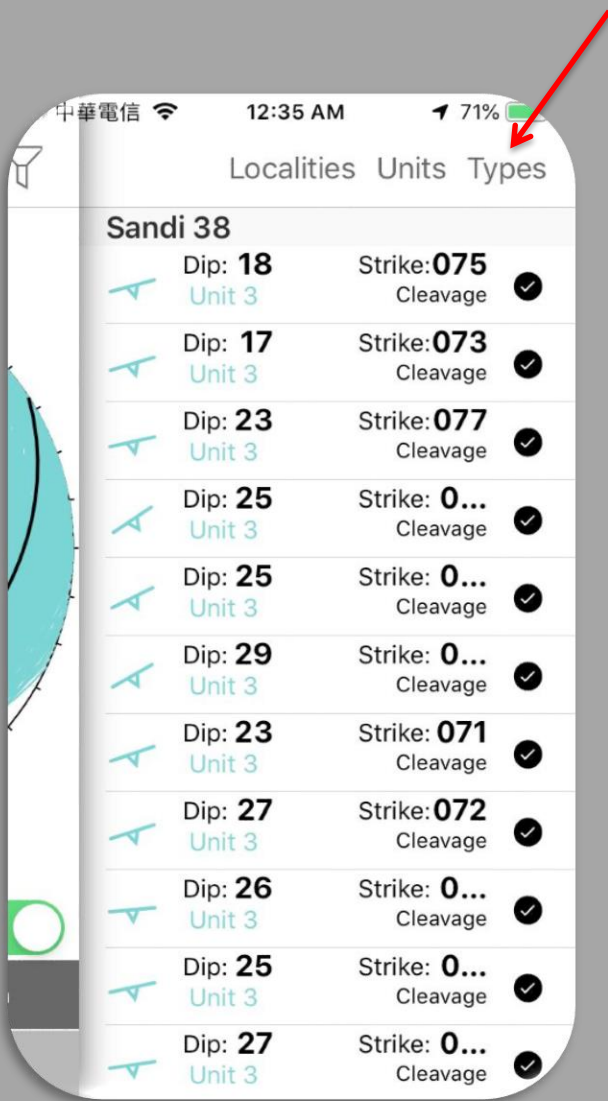


deselect



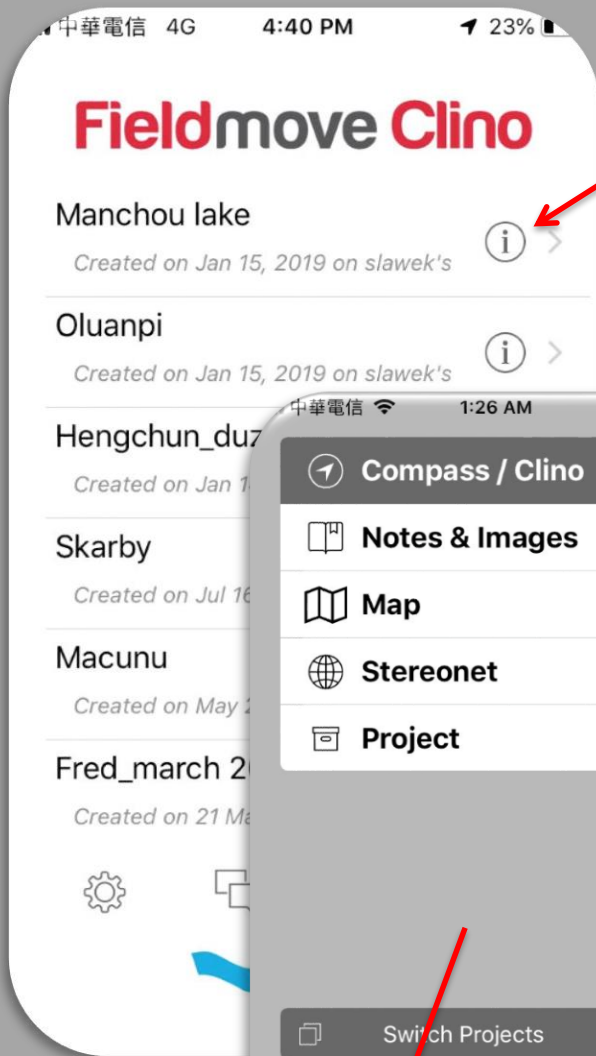
deselect



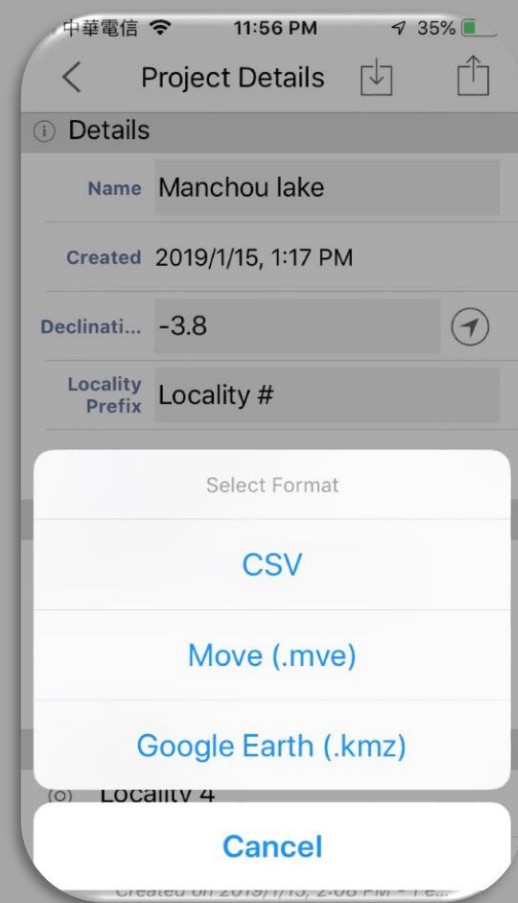
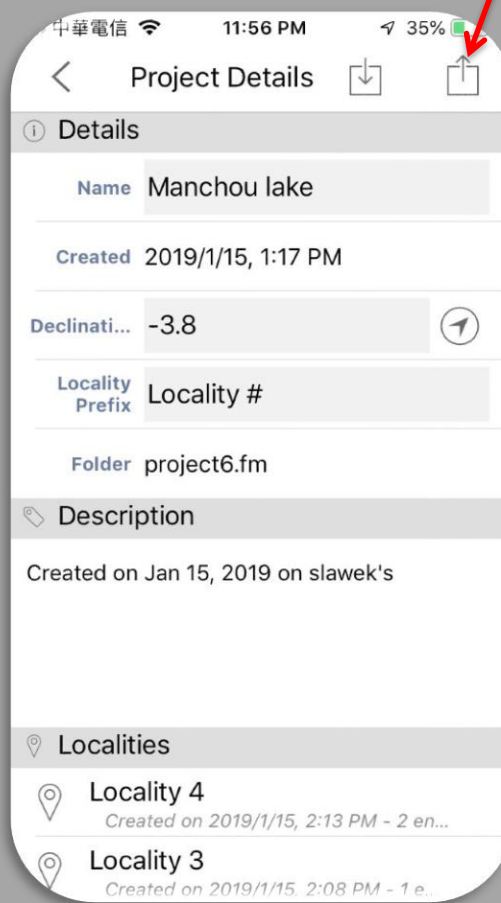
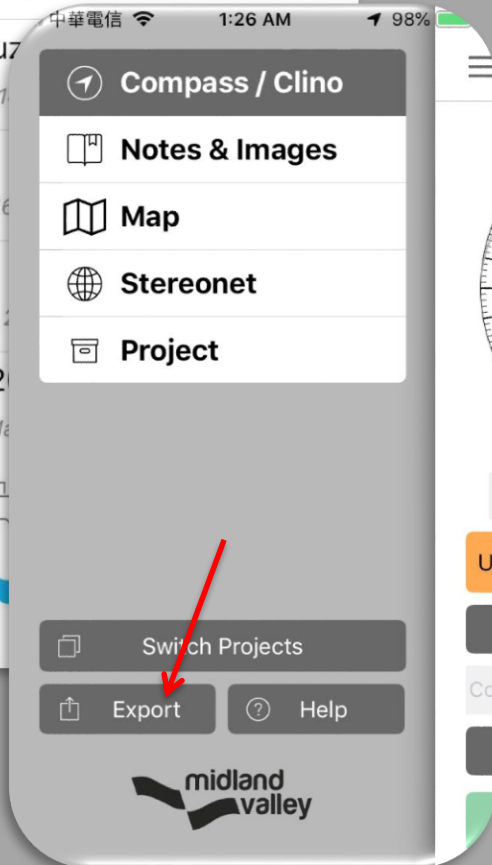


Two days work:





project info and exporting



Search

Search

ex: 37 25.818' N, 122 05.36' W

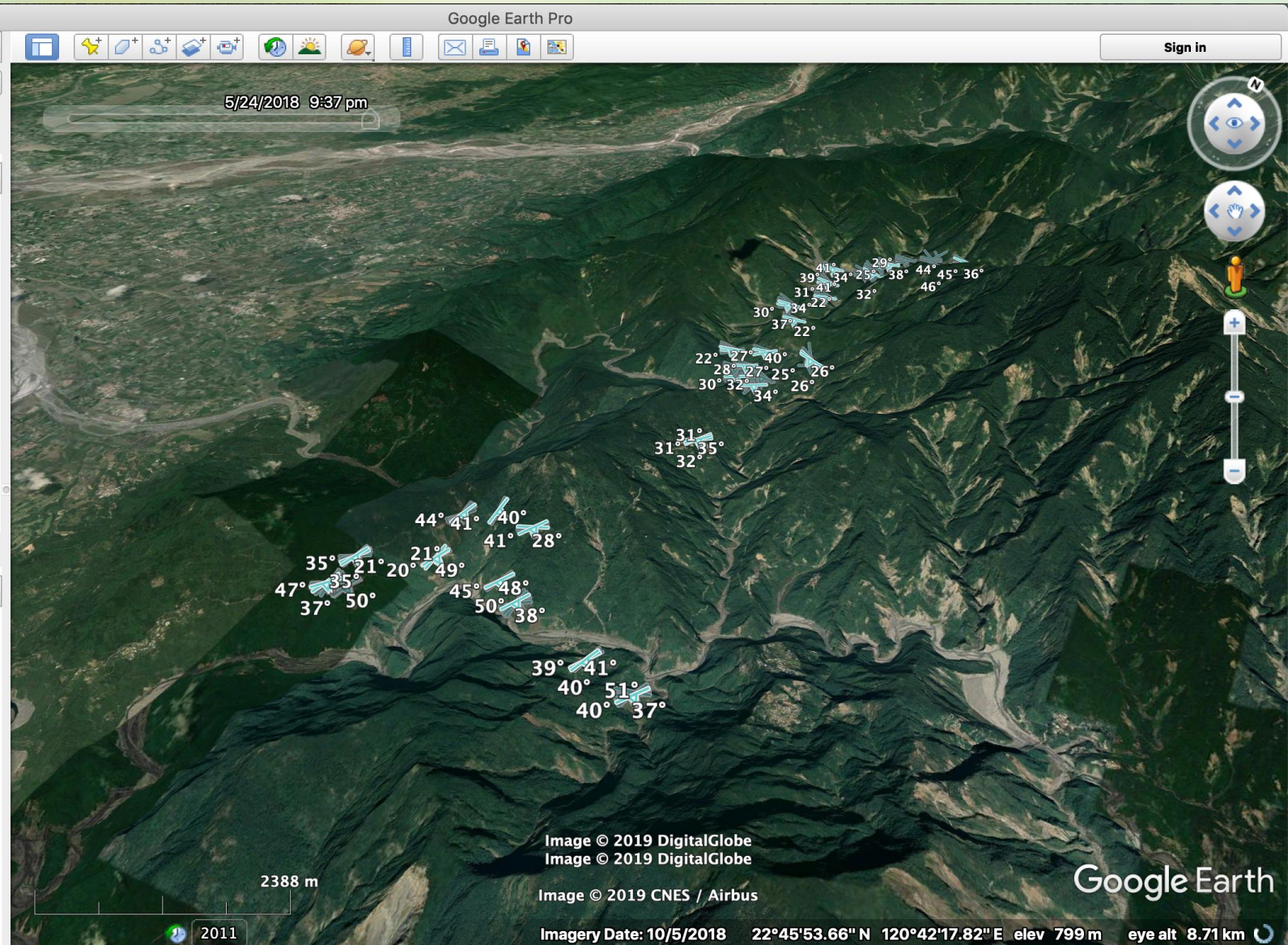
Get Directions History

Places

- 1a1a5.tif
Source Image: /Users/slawekgiletycz/
- Macunu
Created on May 23, 2018 on slawek's
- 1a1a6.tif
Source Image: /Users/slawekgiletycz/
- 1a1a7.tif
Source Image: /Users/slawekgiletycz/
- 1a1a8.tif
Source Image: /Users/slawekgiletycz/
- 1a1a9.tif
Source Image: /Users/slawekgiletycz/

Layers

- Primary Database
 - Announcements
 - Borders and Labels
 - Places
 - Photos
 - Roads
 - 3D Buildings
 - Ocean
 - Weather
 - Gallery
 - Global Awareness
 - More
- Terrain



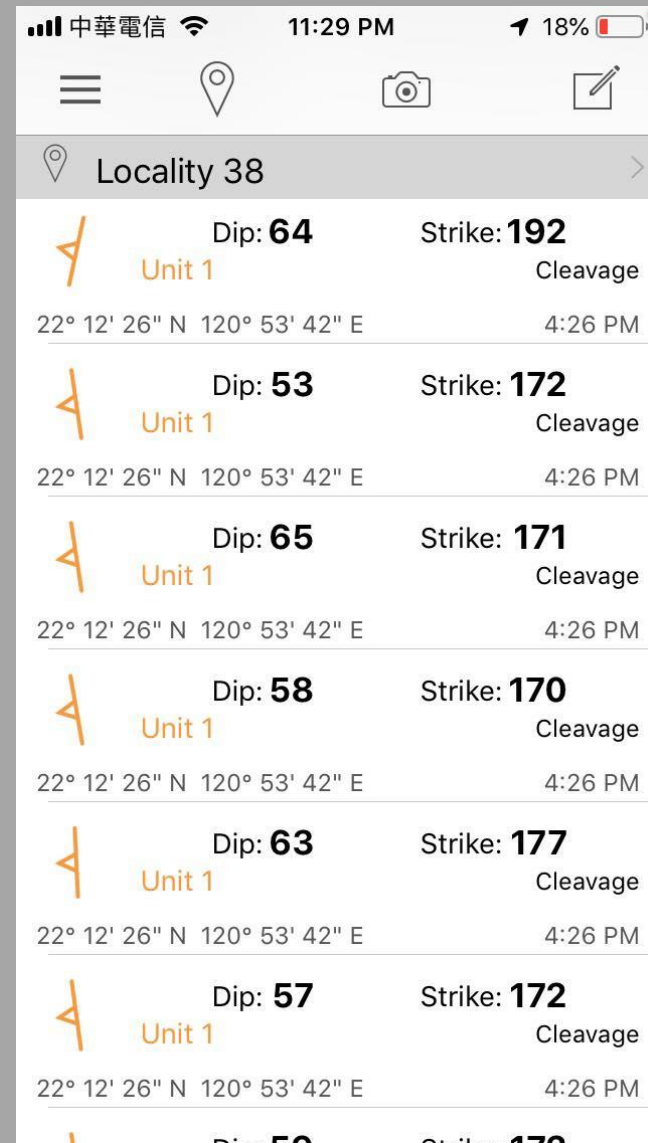
You still have to be able to use geological compass!



Pay attention to you device,
environment,
weather condition,
electric power lines,
etc.
etc.

Limitations

- battery life (power bank)
- rain/humidity
- magnetic field (as the normal compass..)
- scratches, breaking screen, etc.



▼ Search

ex: 37 25.818' N, 122 05.36' W

Get Directions History

▼ Places

1a1a5.tif

Source Image: /Users/slawekgiletycz/

Macunu

Created on May 23, 2018 on slawek's

1a1a6.tif

Source Image: /Users/slawekgiletycz/

1a1a7.tif

Source Image: /Users/slawekgiletycz/

1a1a8.tif

Source Image: /Users/slawekgiletycz/

1a1a9.tif

Source Image: /Users/

▼ Layers

Primary Database

Announcements

Borders and Labels

Places

Photos

Roads

3D Buildings

Ocean

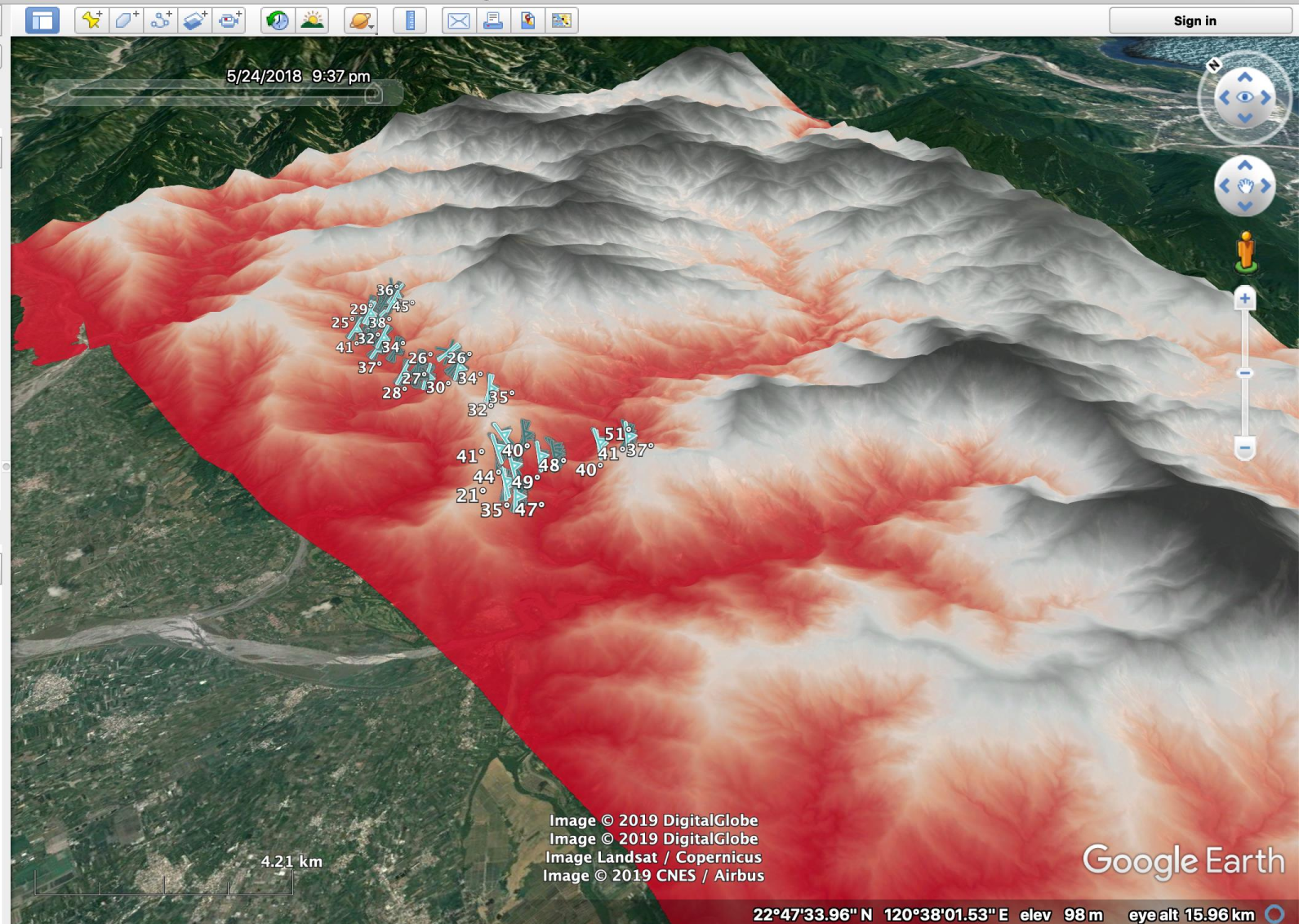
Weather

Gallery

Global Awareness

More

Terrain

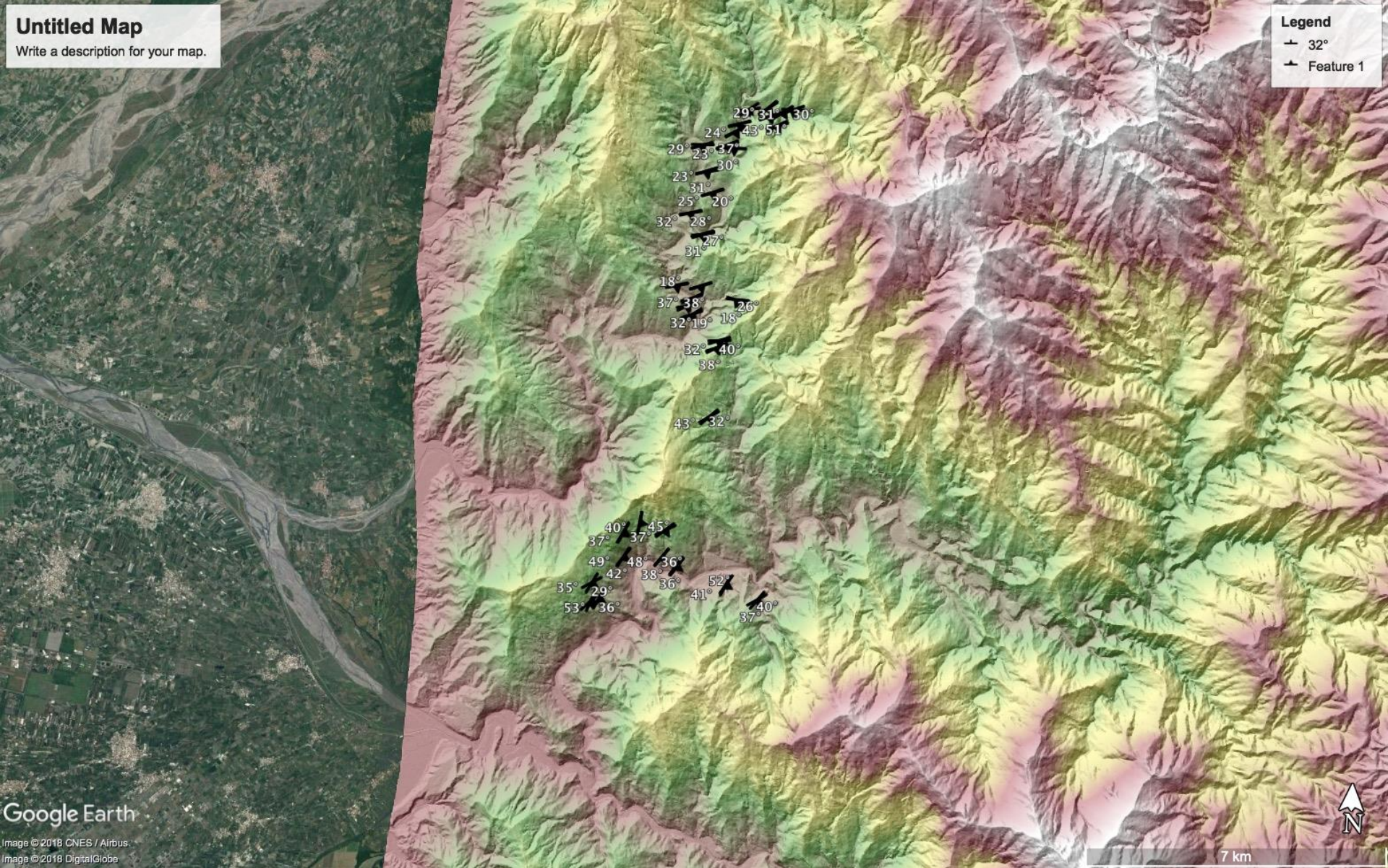


Untitled Map

Write a description for your map.

Legend

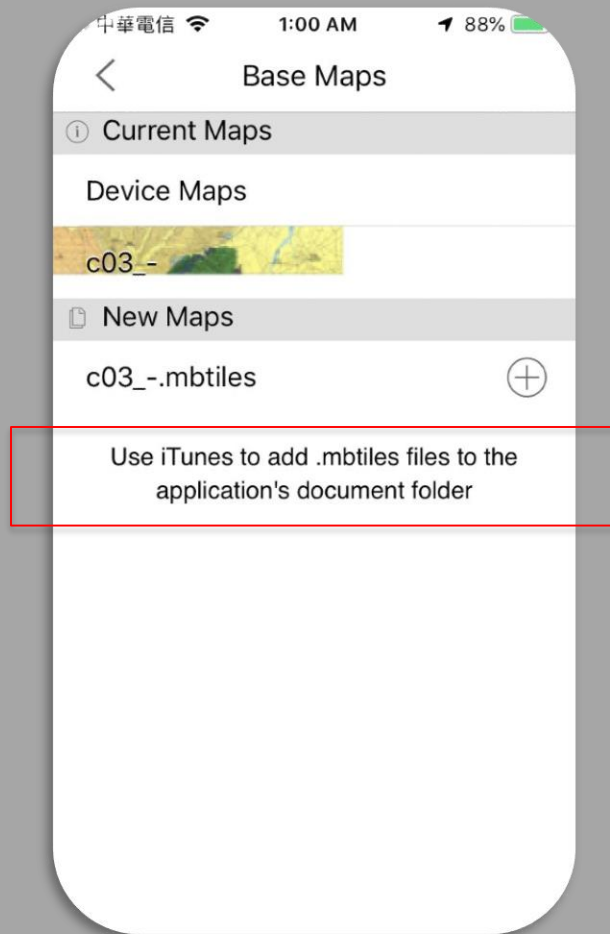
- 32°
- Feature 1



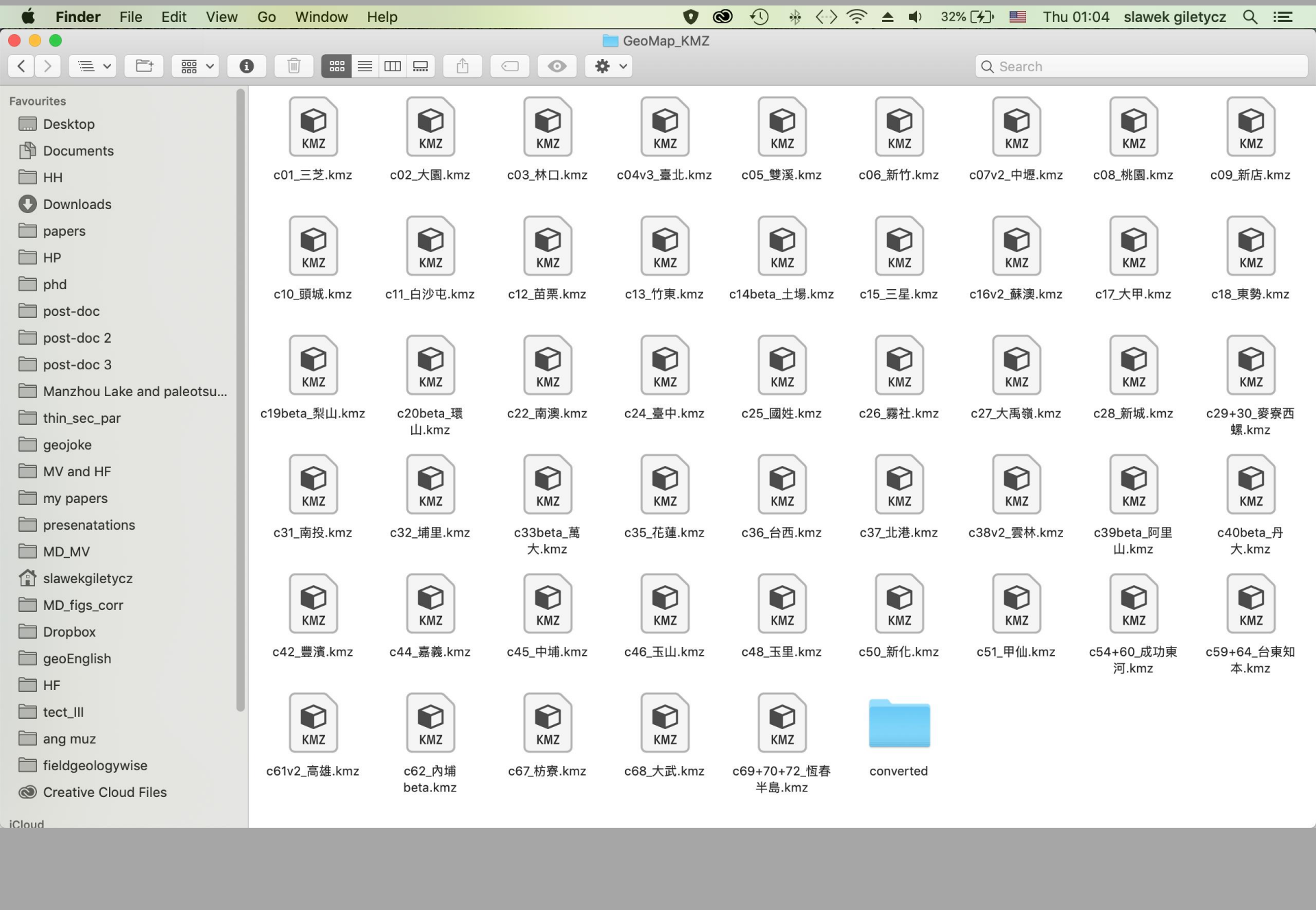
Google Earth

Image © 2018 CNES / Airbus
Image © 2018 DigitalGlobe

Downloading geological map into Clino.






















































.mbtiles



Favourites

- Desktop
- Documents
- HH
- Downloads
- papers
- HP
- phd
- post-doc
- post-doc 2
- post-doc 3
- Manzhou Lake and paleotsu...
- thin_sec_par
- geojoke
- MV and HF
- my papers
- presenatations
- MD_MV
- slawekgiletycz
- MD_figs_corr
- Dropbox
- geoEnglish
- HF
- tect_III
- ang muz
- fieldgeologywise
- Creative Cloud Files

 c01_三芝.kmz	 c02_大園.kmz	 c03_林口.kmz	 c04v3_臺北.kmz	 c05_雙溪.kmz	 c06_新竹.kmz	 c07v2_中壢.kmz	 c08_桃園.kmz	 c09_新店.kmz
 c10_頭城.kmz	 c11_白沙屯.kmz	 c12_苗栗.kmz	 c13_竹東.kmz	 c14beta_土場.kmz	 c15_三星.kmz	 c16v2_蘇澳.kmz	 c17_大甲.kmz	 c18_東勢.kmz
 c19beta_梨山.kmz	 c20beta_環山.kmz	 c22_南澳.kmz	 c24_臺中.kmz	 c25_國姓.kmz	 c26_霧社.kmz	 c27_大禹嶺.kmz	 c28_新城.kmz	 c29+30_麥寮西螺.kmz
 c31_南投.kmz	 c32_埔里.kmz	 c33beta_萬大.kmz	 c35_花蓮.kmz	 c36_台西.kmz	 c37_北港.kmz	 c38v2_雲林.kmz	 c39beta_阿里山.kmz	 c40beta_丹大.kmz
 c42_豐濱.kmz	 c44_嘉義.kmz	 c45_中埔.kmz	 c46_玉山.kmz	 c48_玉里.kmz	 c50_新化.kmz	 c51_甲仙.kmz	 c54+60_成功東河.kmz	 c59+64_台東知本.kmz
 c61v2_高雄.kmz	 c62_內埔beta.kmz	 c67_枋寮.kmz	 c68_大武.kmz	 c69+70+72_恆春半島.kmz	 converted			

MyGeodata Converter

1. Input Data

Input Layers to Convert ?

× c03_林口

Selected datasets count: 1
Dataset(s) volume: 3.9 MB

Input parameters

File name: c03_林口
Format: LIBKML
Coordinate system: [WGS 84 \(EPSG:4326\)](#)

2. Output Data

Output Format

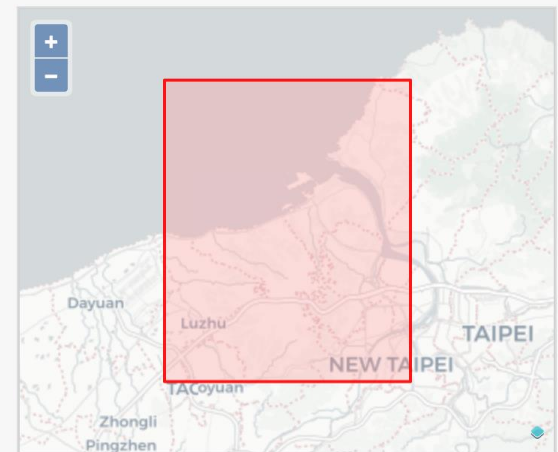
MBTiles

Output parameters

Coordinate system: [WGS 84 / Pseudo-Mercator \(EPSG:3857\)](#)

3. Conversion

Layers Extent Overview Map



Convert now!

Notice

Your conversions are limited to volume of 5.0 MB or to number of 3 datasets - both per month (according to [Plans](#)). After then the conversion is charged. Remaining data volume for you is 5.0 MB and up to 3 dataset(s). To make sure that the conversion will successful, you can try to [Convert a Sample](#) of your dataset(s) - that is not counted.

Conversion Result

Your data were converted

- Output format: **MBTiles**
- Output coordinate system: **EPSG:3857**
- Total files: **1**
- Total size: **20.88 MB**

Download

